
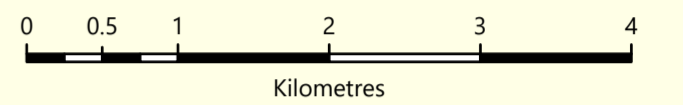


QTOPO

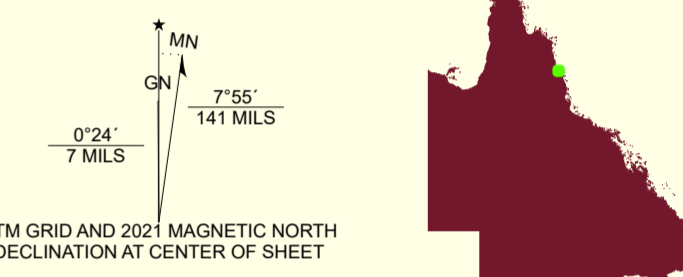
Macalister Range 8064-4



Scale 1:50,000



Coordinate System: GDA2020 MGA Zone 55
Projection: Transverse Mercator
Datum: GDA2020
Units: Metre



CULTURAL FEATURES

Settlement

- Place of Interest
- Place of Worship
- Residential Area
- Post Office
- Commercial Area
- Industrial Area
- Fire Station
- Lookout
- Courthouses, Museums, Government Buildings
- Police Station
- Information Centre
- Library
- Cemetery
- Education Facility
- Village
- Tourist Facility
- Health Facility
- Emergency Facility
- Ambulance
- Panic Area
- Homestead
- High Voltage
- Racecourse
- Transmission
- Parks and Gardens
- Pipeline
- Sports Field
- Airport
- Correctional Facility
- Defence Facility
- Helipad
- Camping Ground
- Waste Disposal
- Building

Transport

- Freeway/Highway
- Above Ground
- Tunnel
- 4WD Tracks
- Trails, Footpaths
- Great Walk
- Major Roads
- Connector Roads
- Soil Point
- Cycleways
- Local Roads
- Private Roads
- Burway Station
- Railway (Open)
- Station
- Sidings
- Railway (Proposed)
- Railway (Closed)

Cadastre

- Locality
- WILSTON
- Nature Refuges, Timber Reserves, Other Conservation Parks
- State Forest
- D'AGUILAR NATIONAL PARK
- YULE STATE FOREST
- RAYNER NATURE REFUGE
- Lot Plan
- National Park
- Plan Number
- State Border
- Cadastral Line

RELIEF

- Contour
- Peak
- Bare Earth
- Rock Outcrop
- Cave
- Sand Dunes
- Mine, Quarry
- Sand Area

VEGETATION

- Sparse
- Dense
- Rainforest
- Orchard, Vineyard
- Plantation

HYDROGRAPHY

- Waterhole, Bore
- Salt Evaporation Pond
- Mangrove
- Watercourse
- Drain
- Lake
- Perennial
- Non-Perennial
- Channel
- Subject to Inundation
- Swamp
- Saline Coastal Flat
- Waterfall
- Aquaculture
- Settling Pond
- Submerged Reef
- Marine Park
- Marina
- Jetty/Wharf
- Breakwater
- Surf Life Saving Club
- Rescue Facility
- Peel Island (Turkroon) (Alternative name)
- Tidal Reef
- Lighthouse

QTopo has been compiled from the best information available to Queensland Government. Although effort has been made to make the map an accurate reference, it is not field checked, and some information may not be correct. While efforts are made to show official place names gazetted under the Place Names Act 1994, this map contains ungazetted place names.

The Queensland Government takes no responsibility for the accuracy, currency, reliability, and correctness of any information included on the map. The Queensland Government does not warrant or accept any liability in relation to the accuracy, quality, or operability of the map. The Queensland Government, to the maximum extent permitted by law, will not be liable for any loss, damage, liability or claim whatsoever suffered or incurred by any person as a result of the use or reliance on information contained in this map.

The representation of any road or track is not evidence of Public Right of Way. People using private roads do so at their own risk, owners' permission should be obtained. Trails may not be open at time of visit, confirm locally prior to access. Nature Refuges are freehold land where the owner has entered into an agreement with the Queensland Government to protect land with significant conservation value, public access is not allowed, except with the permission of the owner.

7965-2 Mossman	8065-3	Vertical Folds	Horizontal Folds
7964-1 Rumula	8064-4 Macalister Range		
7964-2 Mareeba	8064-3 Kuranda		
	8064-2 Caerns		

The Queensland Government supports and encourages the dissemination and exchange of its information.
Metadata information can be obtained via the QTopo application.
<https://qtopo.information.qld.gov.au/>

THIS MAP MAY BE PRINTED OR REPRODUCED BY ANYONE FOR ANY PURPOSE.
© State of Queensland (Department of Resources) 2021.
Creative Commons Attribution 4.0 licence.
Visit <https://creativecommons.org/licenses/by/4.0/>

