
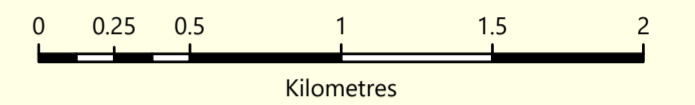


QTOPO

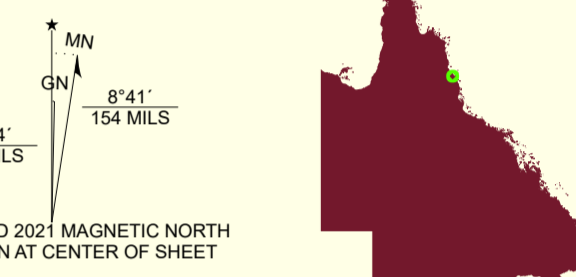
Redlynch 8064-32



Scale 1:25,000



Coordinate System: GDA2020 MGA Zone 55
Projection: Transverse Mercator
Datum: GDA2020
Units: Metre



CULTURAL FEATURES

Symbol	Feature
Yellow circle	Place of Interest
Red circle	Place of Worship
Blue circle	Post Office
Green circle	Industrial Area
Orange circle	Commercial Area
Red triangle	Fire Station
Blue triangle	Courthouse, Museum, Government Buildings
Yellow triangle	Library
Green triangle	Information Centre
Blue triangle	Education Facility
Red triangle	Health Facility
Yellow triangle	Ambulance
Blue triangle	Picnic Area
Green triangle	Homestead
Orange triangle	Racecourse
Red triangle	Parks and Gardens
Blue triangle	Sports Field
Yellow triangle	Correctional Facility
Green triangle	Defence Facility
Blue triangle	Camping Ground
Red triangle	Waste Disposal

Symbol	Feature
Red line	Freeway/Highway
Orange line	4WD Tracks
Yellow line	Great Walk
Green line	Trails, Footpaths, Cycleways
Blue line	Soil Point
Red line	Connector Roads
Orange line	Ferry
Blue line	Station
Red line	Local Roads
Orange line	Railway (Open)
Blue line	Railway (Proposed)
Red line	Private Roads
Orange line	Railway (Closed)

Symbol	Feature
Green area	WILSTON State Forest
Blue area	Nature Refuges, Timber Reserves, Other Conservation Parks
Yellow area	Lot Plan
Red area	State Border

Symbol	Feature
Blue line	Contour
Red line	Peak
Blue line	Bare Earth
Red line	Cave
Blue line	Rock Outcrop
Red line	Mine, Quarry
Blue line	Sand Dunes
Red line	Sand Area

Symbol	Feature
Green area	Vegetation
Blue area	Rainforest
Red area	Orchard, Vineyard
Blue area	Plantation

Symbol	Feature
Blue area	Hydrography
Red area	Dam Wall, Weir
Blue area	Waterhole, Bore
Red area	Mangrove
Blue area	Salt Evaporation Pond
Red area	Watercourse
Blue area	Lake
Red area	Perennial
Blue area	Non-Perennial
Red area	Drain
Blue area	Subject to Inundation
Red area	Chain
Blue area	Swamp
Red area	Saline Coastal Flat
Blue area	Aquaculture
Red area	Waterfall
Blue area	Settling Pond
Red area	Submerged Reef
Blue area	Tidal Reef
Red area	Lighthouse
Blue area	Marine Park
Red area	Marina
Blue area	Jetty/Wharf
Red area	Breakwater
Blue area	Surf Life Saving Club

QTopo has been compiled from the best information available to Queensland Government. Although effort has been made to make the map an accurate reference, it is not field checked, and some information may not be correct. While efforts are made to show official place names gazetted under the Place Names Act 1994, this map contains ungazetted place names.

The Queensland Government takes no responsibility for the accuracy, currency, reliability, and correctness of any information included on the map. The Queensland Government does not warrant or accept any liability in relation to the accuracy, quality, or operability of the map. The Queensland Government, to the maximum extent permitted by law, will not be liable for any loss, damage, liability or claim whatsoever suffered or incurred by any person as a result of the use or reliance on information contained in this map.

The representation of any road or track is not evidence of Public Right of Way. People using private roads do so at their own risk, owners' permission should be obtained. Trails may not be open at time of visit, confirm locally prior to access. Nature Refuges are freehold land where the owner has entered into an agreement with the Queensland Government to protect land with significant conservation value, public access is not allowed, except with the permission of the owner.

Symbol	Feature
Green area	8064-34 Korowaa
Blue area	8064-31 Kuranda
Red area	8064-24 Casselina Point
Blue area	8064-33 Clothiesy
Red area	8064-32 Redlynch
Green area	8064-23 Cairns
Blue area	8063-44 Mount Inag
Red area	8063-41 Edmonston
Green area	8063-14 Gordonvale

The Queensland Government supports and encourages the dissemination and exchange of its information.
Metadata information can be obtained via the QTopo application.
<https://qtopo.information.qld.gov.au/>

THIS MAP MAY BE PRINTED OR REPRODUCED BY ANYONE FOR ANY PURPOSE.
© State of Queensland (Department of Resources) 2021.
Creative Commons Attribution 4.0 licence.
Visit <https://creativecommons.org/licenses/by/4.0/>

