
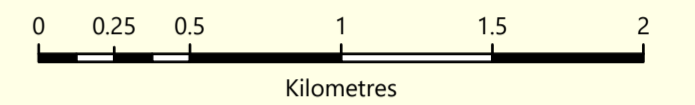


QTOPO

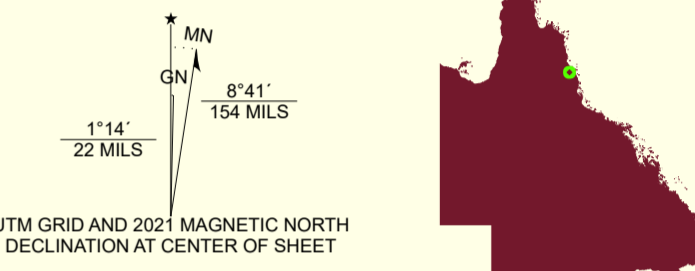
Mount Haig 8063-44



Scale 1:25,000



Coordinate System: GDA2020 MGA Zone 55
Projection: Transverse Mercator
Datum: GDA2020
Units: Metre



CULTURAL FEATURES

Settlement

- Place of Interest
- Residential Area
- Industrial Area
- Commercial Area
- Lookout
- Police Station
- Information Centre
- Cemetery
- Tourist Facility
- Emergency Facility
- High Voltage
- Transmission
- Pipeline
- Airport
- Helipad
- Waste Disposal
- Place of Worship
- Post Office
- Commercial Area
- Fire Station
- Government Buildings
- Library
- Education Facility
- Health Facility
- Ambulance
- Park Area
- Homestead
- Racecourse
- Parks and Gardens
- Sports Field
- Correctional Facility
- Defence Facility
- Camping Ground
- Building

CITY

Town

Village

Transport

- Freeway/Highway
- Major Roads
- Local Roads
- Private Roads
- 4WD Tracks
- Trails, Footpaths, Cycleways
- Ferry
- Railway (Open)
- Railway (Proposed)
- Railway (Closed)
- Great Walk
- SEW

Cadastre

- Locality
- State Forest
- National Park
- State Border
- WILSTON
- D'AGUIAR NATIONAL PARK
- YULE STATE FOREST
- RAYNER NATURE REFUGE
- Nature Refuges, Timber Reserves, Other Conservation Parks
- Lot Plan Number
- Cadastral Line

RELIEF

- Contour
- Bare Earth
- Sand Dunes
- Peak
- Cave
- Mine, Quarry
- Sand Area

VEGETATION

- Vegetation
- Orchard, Vineyard
- Plantation
- Rainforest

HYDROGRAPHY

- Salt Evaporation Pond
- Watercourse
- Lake
- Saline Coastal Flat
- Aquaculture
- Settling Pond
- Marine Park
- Marina
- Breakwater
- Surf Life Saving Club
- Wharfedike, Bore
- Mangrove
- Drain
- Swamp
- Waterfall
- Submerged Reef
- Tidal Reef
- Lighthouse
- Rescue Facility

QTopo has been compiled from the best information available to Queensland Government. Although effort has been made to make the map an accurate reference, it is not field checked, and some information may not be correct. While efforts are made to show official place names gazetted under the Place Names Act 1994, this map contains ungazetted place names.

The Queensland Government takes no responsibility for the accuracy, currency, reliability, and correctness of any information included on the map. The Queensland Government does not warrant or accept any liability in relation to the accuracy, quality, or operability of the map. The Queensland Government, to the maximum extent permitted by law, will not be liable for any loss, damage, liability or claim whatsoever suffered or incurred by any person as a result of the use or reliance on information contained in this map.

The representation of any road or track is not evidence of Public Right of Way. People using private roads do so at their own risk, owners' permission should be obtained. Trails may not be open at time of visit, confirm locally prior to access. Nature Refuges are freehold land where the owner has entered into an agreement with the Queensland Government to protect land with significant conservation value, public access is not allowed, except with the permission of the owner.

7964-22 Mareeba	8064-33 Clohesy	8064-32 Redlynch
7963-11 Nardollos Lagoon	8063-44 Mount Haig	8063-41 Edmonton
7963-12 Tilga	8063-43 Trancoo	8063-42 Heales Monument

Vertical Folds: Front Cover, Back Cover

Horizontal Folds: Front Cover, Back Cover

The Queensland Government supports and encourages the dissemination and exchange of its information.

Metadata information can be obtained via the QTopo application.
<https://qtopo.information.qld.gov.au/>

THIS MAP MAY BE PRINTED OR REPRODUCED BY ANYONE FOR ANY PURPOSE.

© State of Queensland (Department of Resources) 2021.
Creative Commons Attribution 4.0 licence.
Visit <https://creativecommons.org/licenses/by/4.0/>

