
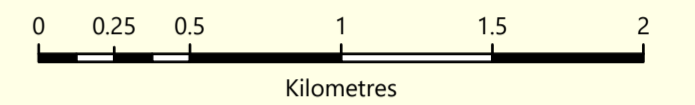


QTOPO

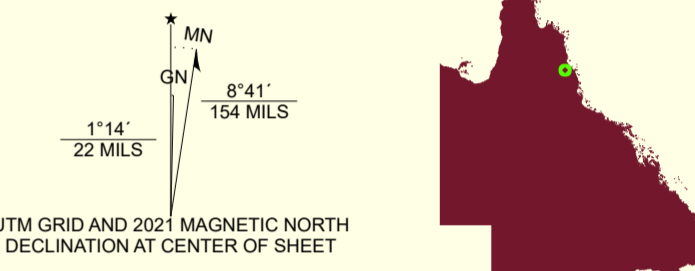
Boyle Creek 7964-23



Scale 1:25,000



Coordinate System: GDA2020 MGA Zone 55
Projection: Transverse Mercator
Datum: GDA2020
Units: Metre



CULTURAL FEATURES

- Settlement**
 - Place of Interest
 - Residential Area
 - Industrial Area
 - Commercial Area
 - Fire Station
 - Courthouse, Museum, Government Buildings
 - Library
 - Education Facility
 - Health Facility
 - Ambulance
 - Picnic Area
 - Homestead
 - Racecourse
 - Parks and Gardens
 - Sports Field
 - Correctional Facility
 - Defence Facility
 - Camping Ground
 - Building
- CITY**
 - Police Station
 - Information Centre
- Town**
 - Cemetery
 - Tourist Facility
- Village**
 - Emergency Facility
 - High Voltage
 - Transmission
 - Pipeline
 - Airport
 - Helipad
 - Waste Disposal

- Transport**
 - Freeway/Highway
 - Major Roads
 - Connector Roads
 - Local Roads
 - Private Roads
 - 4WD Tracks
 - Trails, Footpaths, Cycleways
 - Ferry
 - Railway (Open)
 - Railway (Proposed)
 - Railway (Closed)
 - Station
 - Sidings
 - Other Conservation Parks
- Cadastre**
 - WILSTON
 - State Forest
 - National Park
 - State Border
 - Nature Refuges, Timber Reserves, Other Conservation Parks
 - Lot Plan
 - Plan Number
 - Cadastral Line

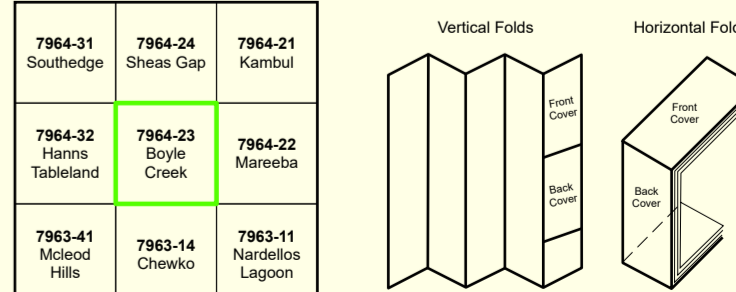
- RELIEF**
 - Contour
 - Bare Earth
 - Sand Dunes
 - Peak
 - Cave
 - Mine, Quarry
- VEGETATION**
 - Sparse
 - Dense
 - Rainforest
 - Orchard, Vineyard
 - Plantation

- HYDROGRAPHY**
 - Salt Evaporation Pond
 - Watercourse
 - Lake
 - Subject to Inundation
 - Saline Coastal Flat
 - Aquaculture
 - Settling Pond
 - Marine Park
 - Marina
 - Jetty/Wharf
 - Breakwater
 - Surf Life Saving Club
 - Waterhole, Bore
 - Mangrove
 - Drain
 - Swamp
 - Waterfall
 - Submerged Reef
 - Tidal Reef
 - Lighthouse
 - Rescue Facility

QTopo has been compiled from the best information available to Queensland Government. Although effort has been made to make the map an accurate reference, it is not field checked, and some information may not be correct. While efforts are made to show official place names gazetted under the Place Names Act 1994, this map contains ungazetted place names.

The Queensland Government takes no responsibility for the accuracy, currency, reliability, and correctness of any information included on the map. The Queensland Government does not warrant or accept any liability in relation to the accuracy, quality, or operability of the map. The Queensland Government, to the maximum extent permitted by law, will not be liable for any loss, damage, liability or claim whatsoever suffered or incurred by any person as a result of the use or reliance on information contained in this map.

The representation of any road or track is not evidence of Public Right of Way. People using private roads do so at their own risk, owners' permission should be obtained. Trails may not be open at time of visit, confirm locally prior to access. Nature Refuges are freehold land where the owner has entered into an agreement with the Queensland Government to protect land with significant conservation value, public access is not allowed, except with the permission of the owner.



The Queensland Government supports and encourages the dissemination and exchange of its information.
Metadata information can be obtained via the QTopo application.
<https://qtopo.information.qld.gov.au/>

THIS MAP MAY BE PRINTED OR REPRODUCED BY ANYONE FOR ANY PURPOSE.
© State of Queensland (Department of Resources) 2021.
Creative Commons Attribution 4.0 licence.
Visit <https://creativecommons.org/licenses/by/4.0/>

