
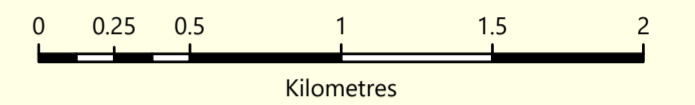


# QTOPO

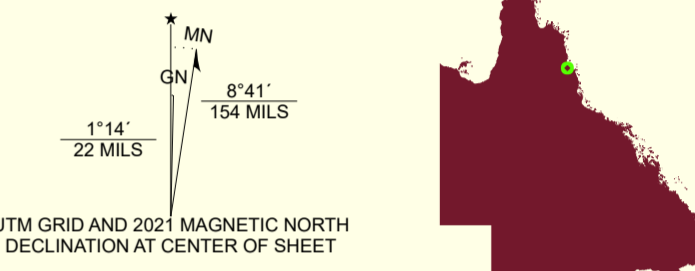
Kambul  
7964-21



Scale 1:25,000



Coordinate System: GDA2020 MGA Zone 55  
Projection: Transverse Mercator  
Datum: GDA2020  
Units: Metre



## CULTURAL FEATURES

- Place of Interest
- Place of Worship
- Residential Area
- Post Office
- Industrial Area
- Commercial Area
- Lookout
- Fire Station
- Police Station
- Information Centre
- Courthouse, Museum
- Cemetery
- Library
- Tourist Facility
- Education Facility
- Emergency Facility
- Health Facility
- High Voltage
- Ambulance
- Transmission
- Racecourse
- Pipeline
- Sports Field
- Airport
- Correctional Facility
- Helipad
- Defence Facility
- Waste Disposal
- Camping Ground
- Building

- ## Transport
- Freeway/Highway
  - Above Ground Tunnel
  - 4WD Tracks
  - Trails, Footpaths, Cycleways
  - Major Roads
  - Soil Point
  - Ferry
  - Connector Roads
  - Burway Station
  - Railway (Open)
  - Station
  - Local Roads
  - Railway (Proposed)
  - Railway (Open)
  - Private Roads
  - Railway (Closed)
- ## Cadastral
- Locality
  - WILSTON
  - Nature Refuges, Timber Reserves, Other Conservation Parks
  - State Park
  - D'AGULAR NATIONAL PARK
  - YULE STATE FOREST
  - RAYNER NATURE REFUGE
  - National Park
  - Lot Plan
  - State Border
  - Cadastral Line

- ## RELIEF
- Contour
  - Peak
  - Bare Earth
  - Cave
  - Sand Dunes
  - Sand Area
- ## VEGETATION
- Vegetation
  - Sparse
  - Dense
  - Rainforest

- ## HYDROGRAPHY
- Orchard, Vineyard
  - Plantation
  - Salt Evaporation Pond
  - Mangrove
  - Watercourse
  - Perennial
  - Non-Perennial
  - Drain
  - Subject to Inundation
  - Swamp
  - Saline Coastal Flat
  - Waterfall
  - Aquaculture
  - Settling Pond
  - Marine Park
  - Submerged Reef
  - Marina
  - Tidal Reef
  - Jetty/Wharf
  - Lighthouse
  - Breakwater
  - Rescue Facility
  - Surf Life Saving Club

QTopo has been compiled from the best information available to Queensland Government. Although effort has been made to make the map an accurate reference, it is not field checked, and some information may not be correct. While efforts are made to show official place names gazetted under the Place Names Act 1994, this map contains unplaced names.

The Queensland Government takes no responsibility for the accuracy, currency, reliability, and correctness of any information included on the map. The Queensland Government does not warrant or accept any liability in relation to the accuracy, quality, or operability of the map. The Queensland Government, to the maximum extent permitted by law, will not be liable for any loss, damage, liability or claim whatsoever suffered or incurred by any person as a result of the use or reliance on information contained in this map.

The representation of any road or track is not evidence of Public Right of Way. People using private roads do so at their own risk, owners' permission should be obtained. Trails may not be open at time of visit, confirm locally prior to access. Nature Refuges are freehold land where the owner has entered into an agreement with the Queensland Government to protect land with significant conservation value, public access is not allowed, except with the permission of the owner.

7964-13 Mount Molloy	7964-12 Mount Danbulan	8064-43 Wangelli
7964-24 Sheas Gap	7964-21 Kambul	8064-34 Kowamba
7964-23 Boyle Creek	7964-22 Maneaba	8064-33 Dohney

The Queensland Government supports and encourages the dissemination and exchange of its information.

Metadata information can be obtained via the QTopo application.  
<https://qtopo.information.qld.gov.au/>

THIS MAP MAY BE PRINTED OR REPRODUCED BY ANYONE FOR ANY PURPOSE.

© State of Queensland (Department of Resources) 2021.  
Creative Commons Attribution 4.0 licence.  
Visit <https://creativecommons.org/licenses/by/4.0/>

