QTOPO

KURANDA

8064-313



Scale 1:10,000

0 125 250 500 750 1,000

Metres

Coordinate System: GDA2020 MGA Zone 55
Projection: Transverse Mercator
Datum: GDA2020
Units: Metre



UTM GRID AND 2021 MAGNETIC NORTH DECLINATION AT CENTER OF SHEET

CULTURAL FEATURES

Settlement

- CITY
- Town
- Village

Place of Interest
Residential Area
Industrial Area
Lookout
Police Station
Information Centre
Cemetery
Tourist Facility
Emergency Facility
High Voltage Transmission
Pipeline
Airport
Helipad
Waste Disposal
Place of Worship
Post Office
Commercial Area
Fire Station
Courthouses, Museums, Government Buildings
Library
Education Facility
Health Facility
Ambulance
Picnic Area
Homestead
Racecourse
Parks and Gardens
Sports Field
Correctional Facility
Defence Facility
Camping Ground
Building

Transport

Freeway/Highway (Above Ground, Tunnel)
Major Roads
Connector Roads (Toll Point, Busway Station)
Local Roads
Private Roads
4WD Tracks
Trails, Footpaths, Cycleways (Great Walk)
Ferry
Railway (Open) (Station, Siding)
Railway (Proposed) (Proposed, Freight)
Railway (Closed) (Closed)

Cadastre

Locality WILSTON
State Forest
National Park
State Border
Nature Refuges, Timber Reserves, Other Conservation Parks
Lot Plan
Plan Number
Cadastral Line

D'AGUILAR NATIONAL PARK
YULE STATE FOREST
RAYNER NATURE REFUGE

RELIEF

Contour
Bare Earth, Rock Outcrop
Sand Dunes
Peak
Cave
Mine, Quarry
Sand Area

MT ETON 104M

VEGETATION

Vegetation (Sparse, Dense)
Rainforest
Orchard, Vineyard
Plantation

HYDROGRAPHY

Salt Evaporation Pond
Watercourse (Perennial, Non-Perennial)
Lake
Subject to Inundation
Saline Coastal Flat
Aquaculture
Settling Pond
Marine Park
Marina
Jetty/Wharf
Breakwater
Surf Life Saving Club
Waterhole, Bore
Dam Wall, Weir
Drain, Channel
Swamp
Waterfall
Submerged Reef
Tidal Reef
Lighthouse
Rescue Facility

Peel Island (Turkroon) (Alternative Name)

QTopo has been compiled from the best information available to Queensland Government. Although effort has been made to make the map an accurate reference, it is not field checked, and some information may not be correct. While efforts are made to show official place names gazetted under the Place Names Act 1994, this map contains ungazetted place names.

The Queensland Government takes no responsibility for the accuracy, currency, reliability, and correctness of any information included on the map. The Queensland Government does not warrant or accept any liability in relation to the accuracy, quality, or operability of the map. The Queensland Government, to the maximum extent permitted by law, will not be liable for any loss, damage, liability or claim whatsoever suffered or incurred by any person as a result of the use or reliance on information contained in this map.

The representation of any road or track is not evidence of Public Right of Way. People using private roads do so at their own risk, owners' permission should be obtained. Trails may not be open at time of visit, confirm locally prior to access. Nature Refuges are freehold land where the owner has entered into an agreement with the Queensland Government to protect land with significant conservation value, public access is not allowed, except with the permission of the owner.

8064-341 Myola	8064-314 Clifton Beach	8064-311 Yorkeys Knob
8064-342 Haren	8064-313 Kuranda	8064-312 Smithfield
8064-331 Reids Pocket	8064-324 Yalbogie	8064-321 Freshwater

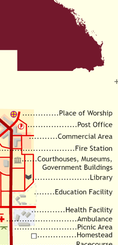

The Queensland Government supports and encourages the dissemination and exchange of its information.

Metadata information can be obtained via the QTopo application.
https://qtopo.information.qld.gov.au/

THIS MAP MAY BE PRINTED OR REPRODUCED BY ANYONE FOR ANY PURPOSE.

© State of Queensland (Department of Resources) 2021.
Creative Commons Attribution 4.0 licence.
Visit https://creativecommons.org/licenses/by/4.0

Queensland Government

Produced by the Department of Resources. September 2021. Edition 2.