
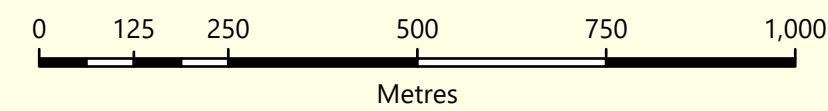


# QTOPO


8063-444



Scale 1:10,000

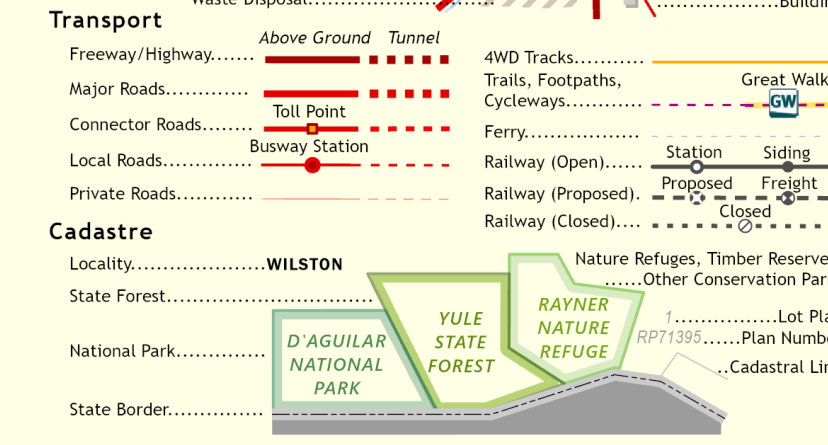


Coordinate System: GDA2020 MGA Zone 55  
Projection: Transverse Mercator  
Datum: GDA2020  
Units: Metre



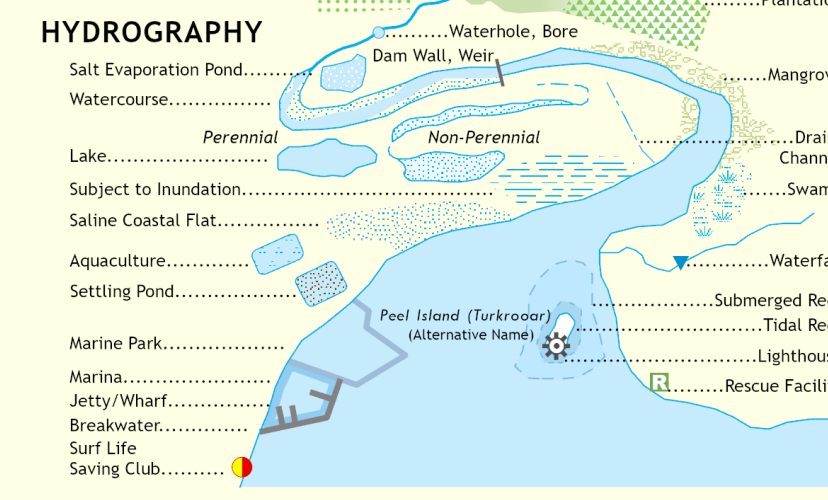
## CULTURAL FEATURES

- Settlement**
  - Place of Interest
  - Place of Worship
  - Residential Area
  - Post Office
  - Commercial Area
  - Industrial Area
  - Five Station Lookout
  - Police Station
  - Courthouses, Museums, Government Buildings
  - Information Centre
  - Homestead
  - Recreation
  - Library
- Town**
  - Education Facility
  - Health Facility
  - Emergency Facility
  - Ambulance
  - Picnic Area
  - High Voltage Transmission
  - Recreation
  - Pipeline
  - Sports Field
  - Airport
  - Correctional Facility
  - Helipad
  - Balance Facility
  - Waste Disposal
  - Camping Ground
  - Building
- Transport**
  - Freeway/Highway
  - Above Ground Tunnel
  - DWD Tracks
  - Major Roads
  - Trails, Footpaths, Cycleways
  - Great Walk
  - Connector Roads
  - Toll Point
  - Tram
  - Local Roads
  - Busway Station
  - Ferry
  - Local Roads
  - Railway (Open)
  - Station
  - Private Roads
  - Railway (Proposed)
  - Proposed Freight
  - Railway (Closed)
  - Railway
- Cadastre**
  - Locality
  - WILSTON
  - Nature Refuges, Timber Reserves, Other Conservation Parks
  - State Forest
  - YULE STATE NATURAL PARK
  - RAYNER NATURAL REFUGE
  - National Park
  - D'AGUILAR NATIONAL PARK
  - Lot Plan
  - Plan Number
  - State Border
  - Cadastral Line



- Relief**
  - Contour
  - Bare Earth, Rock Outcrop
  - Peak
  - Sand Dunes
  - Vegetation
  - Sand Area
  - MTETON 104M
  - Cave
  - Mine, Quarry

- Vegetation**
  - Orchard, Vineyard
  - Plantation
  - Waterhole, Bore
  - Salt Evaporation Pond
  - Dam Wall, Well
  - Mangrove
  - Watercourse
  - Perennial
  - Non-Perennial
  - Lake
  - Subject to Inundation
  - Swamp
  - Saline Coastal Flat
  - Aquaculture
  - Waterfall
  - Settling Pond
  - Submerged Reef
  - Marine Park
  - Tidal Reef
  - Marina
  - Jetty/Wharf
  - Lighthouse
  - Breakwater
  - Rescue Facility
  - Surf Life Saving Club

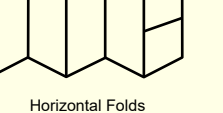
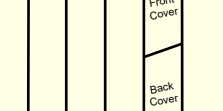
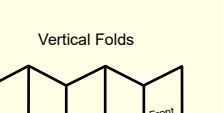


QTopo has been compiled from the best information available to Queensland Government. Although effort has been made to make the map an accurate reference, it is not field checked, and some information may not be correct. While efforts are made to show official place names gazetted under the Place Names Act 1994, this map contains ungazetted place names.

The Queensland Government takes no responsibility for the accuracy, currency, reliability, and correctness of any information included on the map. The Queensland Government does not warrant or accept any liability in relation to the accuracy, quality, or operability of the map. The Queensland Government to the maximum extent permitted by law, will not be liable for any loss, damage, liability or claim whatsoever suffered or incurred by any person as a result of the use or reliance on information contained in this map.

The representation of any road or track is not evidence of Public Right of Way. People using private roads do so at their own risk, owners' permission should be obtained. Trails may not be open at time of visit, confirm locally prior to access. Nature Refuges are freehold land where the owner has entered into an agreement with the Queensland Government to protect land with significant conservation value, public access is not allowed, except with the permission of the owner.

7964-222	8064-333 Stones Hill	8064-332 Dinden
7863-111 Dubai	8063-444	8063-441
7863-112 Douglas	8063-443	8063-442



The Queensland Government supports and encourages the dissemination and exchange of its information.  
Metadata information can be obtained via the QTopo application.  
<https://qtopoinformation.qld.gov.au/>

THIS MAP MAY BE PRINTED OR REPRODUCED BY ANYONE FOR ANY PURPOSE.

