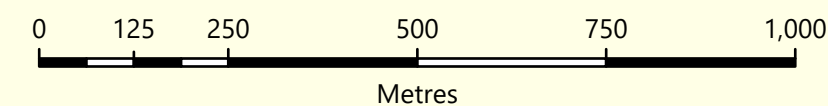



Scale 1:10,000



Coordinate System: GDA2020 MGA Zone 55
Projection: Transverse Mercator
Datum: GDA2020
Units: Metre



CULTURAL FEATURES

- Settlement**
 - Place of Interest
 - Residential Area
 - Industrial Area
 - Police Station
 - Cemetery
 - Tourist Facility
 - Emergency Facility
 - High Voltage Transmission
 - Pipeline
 - Airport
 - Waste Disposal
- CITY**
 - Place of Worship
 - Commercial Area
 - Five Star Courthouses, Museums, Government Buildings
 - Homestead
 - Education Facility
 - Health Facility
 - Public Area
 - Recreation
 - Sports Field
 - Correctional Facility
 - Building
- Town**
 - Post Office
 - Police Station
 - Information Centre
 - Education Facility
 - Health Facility
 - Public Area
 - Recreation
 - Sports Field
 - Correctional Facility
 - Building
- Village**
 - Place of Interest
 - Residential Area
 - Industrial Area
 - Police Station
 - Cemetery
 - Tourist Facility
 - Emergency Facility
 - High Voltage Transmission
 - Pipeline
 - Airport
 - Waste Disposal

- Transport**
 - Freeway/Highway
 - Major Roads
 - Connector Roads
 - Local Roads
 - Private Roads
 - WVD Tracks
 - Trails, Footpaths, Cycleways
 - Ferry
 - Railway (Open)
 - Railway (Proposed)
 - Railway (Closed)
 - Great Walk
 - DM
 - Station
 - Sliding
 - Proposed Freight
 - Freight

- Cadastre**
 - Locality
 - State Forest
 - Nature Refuges, Timber Reserves, Other Conservation Parks
 - Lot Plan
 - Plan Number
 - Cadastre Line

- RELIEF**
 - Contour
 - Bare Earth, Rock Outcrop
 - Sand Dunes
 - Vegetation
 - Peak
 - Cave
 - Mine, Quarry

- VEGETATION**
 - Sparse
 - Dense
 - Rainforest

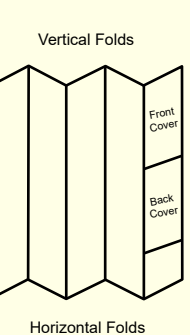
- HYDROGRAPHY**
 - Orchard, Vineyard
 - Salt Evaporation Pond
 - Watercourse, Bore
 - Dam Wall, Weir
 - Mangrove
 - Watercourse
 - Lake
 - Perennial
 - Non-Perennial
 - Drain, Channel
 - Subject to Inundation
 - Swamp
 - Saline Coastal Flat
 - Aquaculture
 - Settling Pond
 - Waterfall
 - Submerged Reef
 - Marine Park
 - Marina
 - Jetty/Wharf
 - Breakwater
 - Surf Life Saving Club
 - Peel Island (Turkney)
 - Ultimate Way
 - Tidal Reef
 - Lighthouse
 - Rescue Facility

QTopo has been compiled from the best information available to Queensland Government. Although effort has been made to make the map an accurate reference, it is not field checked, and some information may not be correct. While efforts are made to show official place names gazetted under the Place Names Act 1994, this map contains ungazetted place names.

The Queensland Government takes no responsibility for the accuracy, currency, reliability, and correctness of any information included on the map. The Queensland Government does not warrant or accept any liability in relation to the accuracy, quality, or operability of the map. The Queensland Government, to the maximum extent permitted by law, will not be liable for any loss, damage, liability or claim whatsoever suffered or incurred by any person as a result of the use or reliance on information contained in this map.

The representation of any road or track is not evidence of Public Right of Way. People using private roads do so at their own risk, owners' permission should be obtained. Trails may not be open at time of visit, confirm locally prior to access. Nature Refuges are freehold land where the owner has entered into an agreement with the Queensland Government to protect land with significant conservation value, public access is not allowed, except with the permission of the owner.

8064-333 Shoeb Hill	8064-332 Dinden	8064-323 Jigal Peak
8063-444	8063-441	8063-414
8063-443	8063-442	8063-413



The Queensland Government supports and encourages the dissemination and exchange of its information.
Metadata information can be obtained via the QTopo application.
<https://qtopoinformation.qld.gov.au/>

THIS MAP MAY BE PRINTED OR REPRODUCED BY ANYONE FOR ANY PURPOSE.

