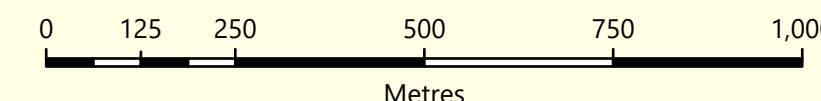



Scale 1:10,000

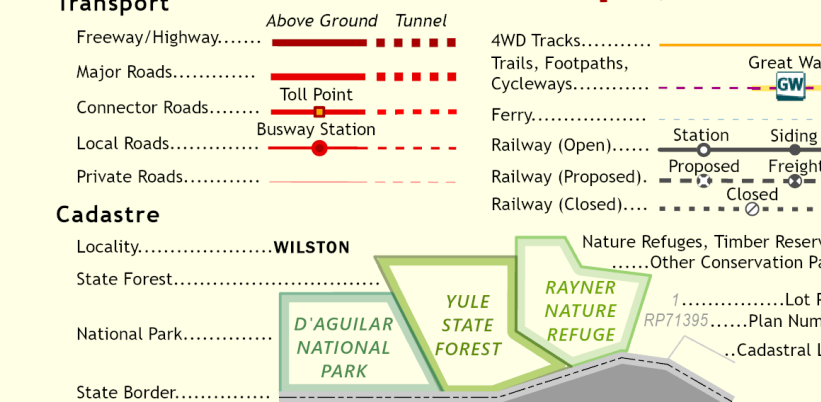


Coordinate System: GDA2020 MGA Zone 55
Projection: Transverse Mercator
Datum: GDA2020
Units: Metre



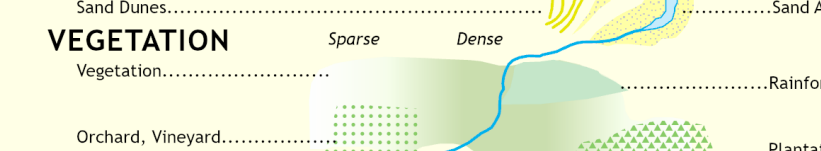
CULTURAL FEATURES

- Settlement**
 - Place of Interest
 - Residential Area
 - CITY** Industrial Area
 - Town** Lookout
 - Village** Cemetery
 - Tourist Facility
 - Emergency Facility
 - High Voltage Transmission
 - Pipeline
 - Airport
 - Waste Disposal
- Transport**
 - Freeway/Highway
 - Major Roads
 - Connector Roads
 - Local Roads
 - Private Roads
- Cadastre**
 - Locality
 - State Forest
 - National Park
 - State Border



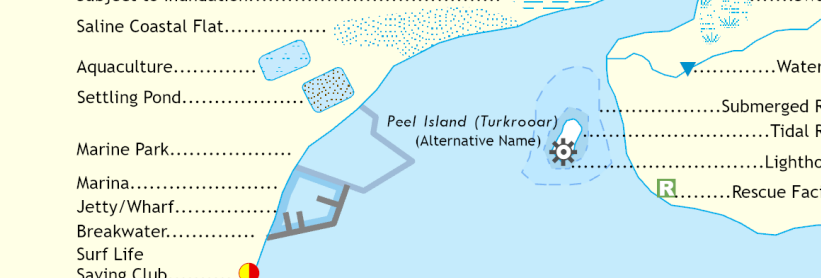
RELIEF

- Contour
- Bare Earth, Rock Outcrop
- Sand Dunes
- Vegetation



VEGETATION

- Orchard, Vineyard
- Plantation
- Watercourse, Bore
- Dam Wall, Well
- Mangrove
- Perennial
- Non-Perennial
- Drain
- Channel
- Subject to Inundation
- Swamp
- Saline Coastal Flat
- Waterfall
- Aquaculture
- Settling Pond
- Submerged Reef
- Marine Park
- Tidal Reef
- Marina
- Jetty/Wharf
- Lighthouse
- Breakwater
- Rescue Facility
- Surf Life Saving Club



HYDROGRAPHY

- Watercourse
- Waterhole
- Well
- Mangrove
- Perennial
- Non-Perennial
- Drain
- Channel
- Subject to Inundation
- Swamp
- Saline Coastal Flat
- Waterfall
- Aquaculture
- Settling Pond
- Submerged Reef
- Marine Park
- Tidal Reef
- Marina
- Jetty/Wharf
- Lighthouse
- Breakwater
- Rescue Facility
- Surf Life Saving Club

QTopo has been compiled from the best information available to Queensland Government. Although effort has been made to make the map an accurate reference, it is not field checked, and some information may not be correct. While efforts are made to show official place names gazetted under the Place Names Act 1994, this map contains ungazetted place names.

The Queensland Government takes no responsibility for the accuracy, currency, reliability, and correctness of any information included on the map. The Queensland Government does not warrant or accept any liability in relation to the accuracy, quality, or operability of the map. The Queensland Government, to the maximum extent permitted by law, will not be liable for any loss, damage, liability or claim whatsoever suffered or incurred by any person as a result of the use or reliance on information contained in this map.

The representation of any road or track is not evidence of Public Right of Way. People using private roads do so at their own risk, owners' permission should be obtained. Trails may not be open at time of visit, confirm locally prior to access. Nature Refuges are freehold land where the owner has entered into an agreement with the Queensland Government to protect land with significant conservation value, public access is not allowed, except with the permission of the owner.

7964-224	7964-221	8064-334 Davies Creek
7964-223	7964-222	8064-333 Stones Hill
7963-114 Granite Creek	7963-111 Dubai	8063-444

The Queensland Government supports and encourages the dissemination and exchange of its information.

Metadata information can be obtained via the QTopo application.
<https://qtopoinformation.qld.gov.au/>

THIS MAP MAY BE PRINTED OR REPRODUCED BY ANYONE FOR ANY PURPOSE.

